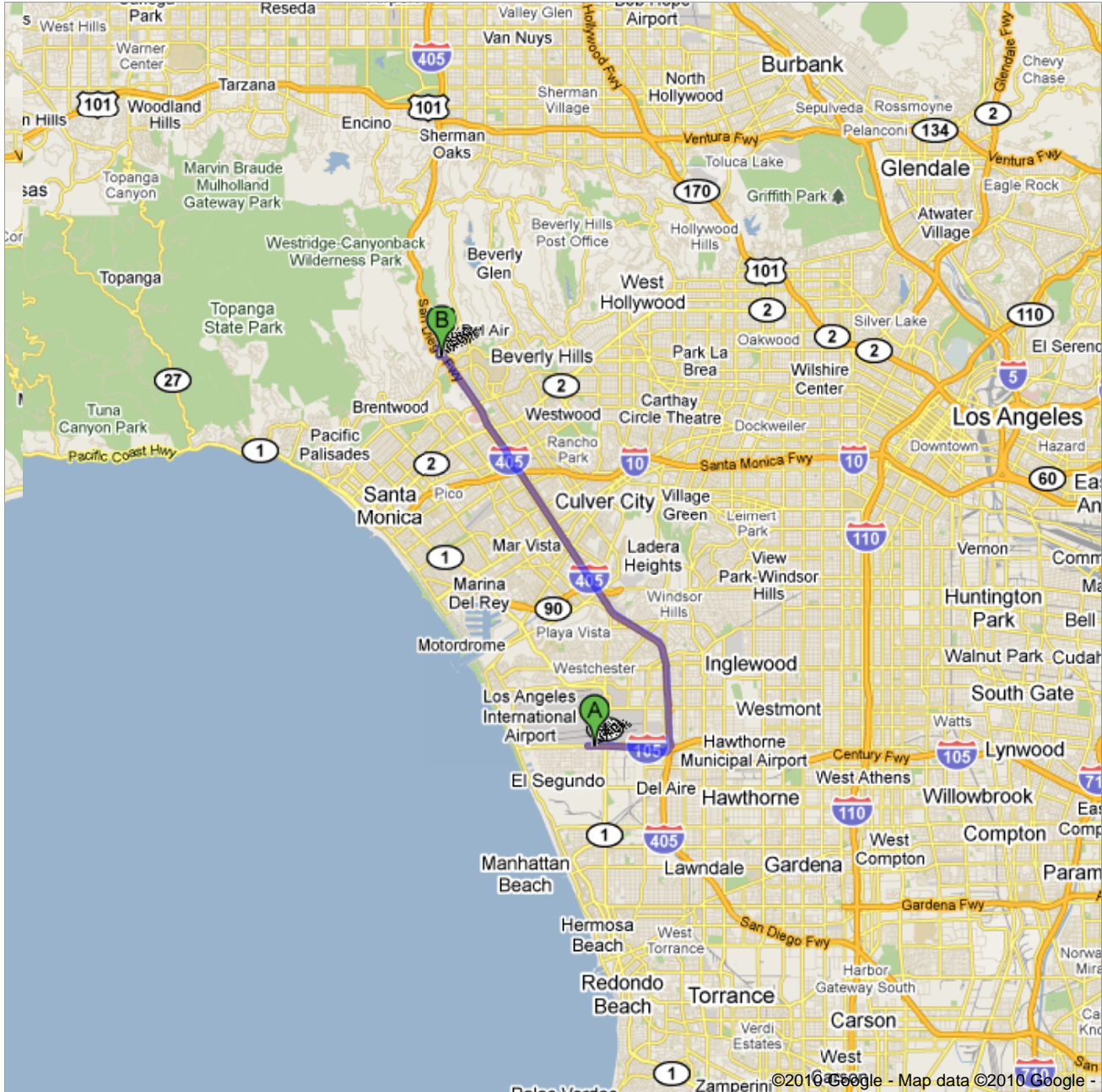












Directions to 170 N Church Ln, Los Angeles, CA 90049


14.8 mi – about 17 mins – up to 1 hour 20 mins in traffic

Save trees. Go green!
Download Google Maps on your phone at google.com/gmm



 Los Angeles Intl, Los Angeles, CA 90045

- | | | |
|---|---|-----------------------------|
| | 1. Head west on Century Fwy/Glenn Anderson Fwy/E Imperial Hwy/Transit Way toward California St | go 0.1 mi
total 0.1 mi |
|  | 2. Make a U-turn at California St
About 2 mins | go 0.6 mi
total 0.7 mi |
|  | 3. Continue onto I-105 E
About 1 min | go 1.0 mi
total 1.7 mi |
|  | 4. Take the I-405 N/I-405 S exit toward Long Beach/Santa Monica | go 0.3 mi
total 2.0 mi |
|  | 5. Keep left at the fork to continue toward I-405 N and merge onto I-405 N
About 13 mins | go 12.4 mi
total 14.3 mi |
|  | 6. Take exit 57B for Moraga Dr | go 0.1 mi
total 14.5 mi |
|  | 7. Turn right at N Sepulveda Blvd | go 0.2 mi
total 14.6 mi |
|  | 8. Take the 1st right onto N Church Ln
Destination will be on the left | go 0.1 mi
total 14.8 mi |

 170 N Church Ln, Los Angeles, CA 90049

These directions are for planning purposes only. You may find that construction projects, traffic, weather, or other events may cause conditions to differ from the map results, and you should plan your route accordingly. You must obey all signs or notices regarding your route.

Map data ©2010 Google

Directions weren't right? Please find your route on maps.google.com and click "Report a problem" at the bottom left.